



Porto is more and more a city open to artistic creation.

Inaugurated in 2014, on the initiative taken by Porto City Hall and the municipal company PortoLazer, the Porto Street Art Programme has broken its ties with the past and laid the groundwork for a route that continues to grow and change the city's landscape.

More than just providing murals and walls, the Porto Street Art Programme has established a new and closer relationship between the art community, the territory and its locals, making this artistic expression an everyday life experience that must be valued and encouraged.

As a result of this initiative, 79 art interventions have been done in public spaces, among art works of ephemeral or permanent aspect, in its most diverse expressions, involving over sixty artists, new and renowned, national and international. See, on this map, how the city is changing, getting new colours and new shapes, becoming even more beautiful, in our eyes and in the eyes of everybody.

Porto.

PORTO STREET ART PROGRAMME

PORTO STREET ART PROGRAMME



3. PERSPÉNTICO
Liqen (ES)
📍 Rua Afonso Martins Alho
📍 GPS: 41.144536, -8.612306
★ Sep. 2017




1. AN.FI.TRIÃO
Frederico Draw (PT)
📍 Avenida de Vímara Peres 21, 23
📍 GPS: 41.142405, -8.610262
★ Oct. 2015



2. EDP'S ELECTRICITY BOXES PHASE 1
Hazul, Godmess & SEM, Bug & Costah, Puro Contraste
📍 Rua das Flores
📍 GPS: 41.143286, -8.614657
★ 2014

4. EDP'S ELECTRICITY BOXES PHASE 2
Catarina Rodrigues Godmess & SEM
Sílvia Peralta (PT)
📍 Largo de São Domingos
📍 GPS: 41.144932, -8.611715
★ 2015

11. PUSH PORTO
PeachBeach (GER)
📍 Rua do Mirante
📍 GPS: 41.151206, -8.615849
★ 2014



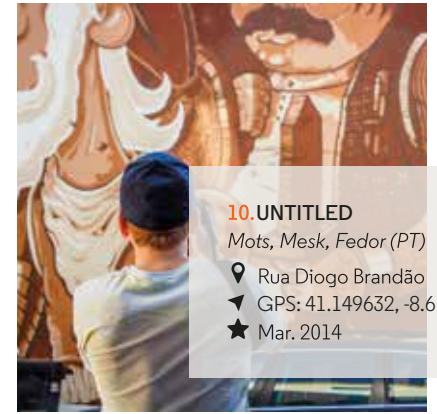
9. UNTITLED
Pedro Cabrita Reis (PT)
📍 Rua de Miguel Bombarda
📍 GPS: 41.149739, -8.620226
★ Sep. 2016

8. PUSH PORTO
Malarky (ING)
📍 Travessa do Carmo
📍 GPS: 41.147179, -8.617006
★ 2014

15. PUSH PORTO
Mesk & Third (PT)
📍 Rua da Alegria
📍 GPS: 41.153275, -8.603419
★ 2014



17. ELECTRICITY BOXES QUARTEIRÃO COMERCIAL
KINO (PT) & Coletivo Arte Sem Dono (PT)
📍 R. 31 de Janeiro | Praça da Batalha
R. de Santa Catarina | R. do Bolhão
R. Sá da Bandeira | R. Fernandes Tomás
R. Alexandre Braga | R. Formosa
R. Bonjardim | Praça D. João I
R. Dr. António Emílio Magalhães
R. Firmeza | R. do Ateneu Comercial do Porto
R. de António Pedro
📍 GPS: 41.149994, -8.606652
★ Sep. 2017



10. UNTITLED
Mots, Mesk, Fedor (PT)
📍 Rua Diogo Brandão
📍 GPS: 41.149632, -8.617668
★ Mar. 2014



7. COLLECTIVE PAINTED MURAL RESTAURAÇÃO (FASE IV)*

- VÍRUS (PT): "Douro Finest"
- FLIX (VE): "Sardinha Geométrica"
- MynameisnotSEM (PT): "KaleidoPort"
- Heitor Corrêa (BR): "Horteiro de Adornações"
- Sabrina Lima (BR): "Identidades do Porto"
- BELLA PHAME (BR): "Sharing"
- Contra (PT): "Caos organizado"

📍 Rua da Restauração
📍 GPS: 41.145366, -8.626712
★ 2017
*This mural is renewed every year by open call.



12. LANDSCAPE
Martinha Maia (PT)
📍 Rua das Oliveiras (Fachada do Teatro Carlos Alberto)
📍 GPS: 41.149204, -8.614960
★ 2016

20. MATER
Hazul (PT)
📍 Domus Social Bloco 0 do Bairro do Carvalhido
📍 GPS: 41.170438, -8.622982
★ Jul. 2017

5. CONTINUIDADE MOTS (PT)
📍 Rua Ferreira Borges 60, 62
Rua Sousa Viterbo 69
📍 GPS: 41.142231, -8.615240
★ Sep. 2017



16. 30 ANOS IPP
Daniel Caballero & Estudantes ESE - IPP (BR&PT)
📍 Rua D. João IV
📍 GPS: 41.154403, -8.602454
★ 2015



14. TRINDADE PAINTED MURAL
Hazul & Mr. Dheo (PT)
📍 Rua Alferes Malheiro
📍 GPS: 41.151348, -8.608861
★ Sep. 2014



6. MIRA
Daniel Eime (PT)
📍 Largo Artur Arcos
📍 GPS: 41.141731, -8.618767
★ Out. 2015




13. RIBEIRA NEGRA - PUSH PORTO
Coletivo RUA & BreakOne (PT&HUN)
📍 Rua de Camões
📍 GPS: 41.157377, -8.609979
★ 2014



19. CLOUDS
Sten & Lex (IT)
📍 Rua da Madeira
📍 GPS: 41.145964, -8.60903
★ Jun. 2015



21. MODERN RELIGION
Mr. Dheo (PT)
📍 Domus Social Bloco 3 do Bairro de Francos
📍 GPS: 41.167040, -8.638248
★ Jul. 2017



18. QUEM É PORTO
± Mais Menos (PT)
📍 Rua da Madeira
📍 GPS: 41.145964, -8.60903
★ Jun. 2015